

## **Prohibited Streets- Birmingham City Council Red Routes**

### **A4540 Ring Road Birmingham Red Route**

Dartmouth Circus

A4540 Dartmouth Middleway

A4540 Lawley Middleway

Curzon Circus

A4540 Lawley Middleway

Garrison Circus

A4540 Watery Lane Middleway

Bordesley Circus

A4540 Bordesley Middleway

Camp Hill Circus

A4540 Camp Hill Middleway

A4540 Highgate Middleway

Haden Circus

A4540 Belgrave Middleway

Belgrave Interchange

A4540 Lee Bank Middleway


**Walsall Road etc. Birmingham Red Route**

Includes the B4114 from Lancaster Circus to the junction with the A4540 New John Street West, and from there, continuing as the same road, the A34 to the city boundary with Sandwell at Scott Arms.

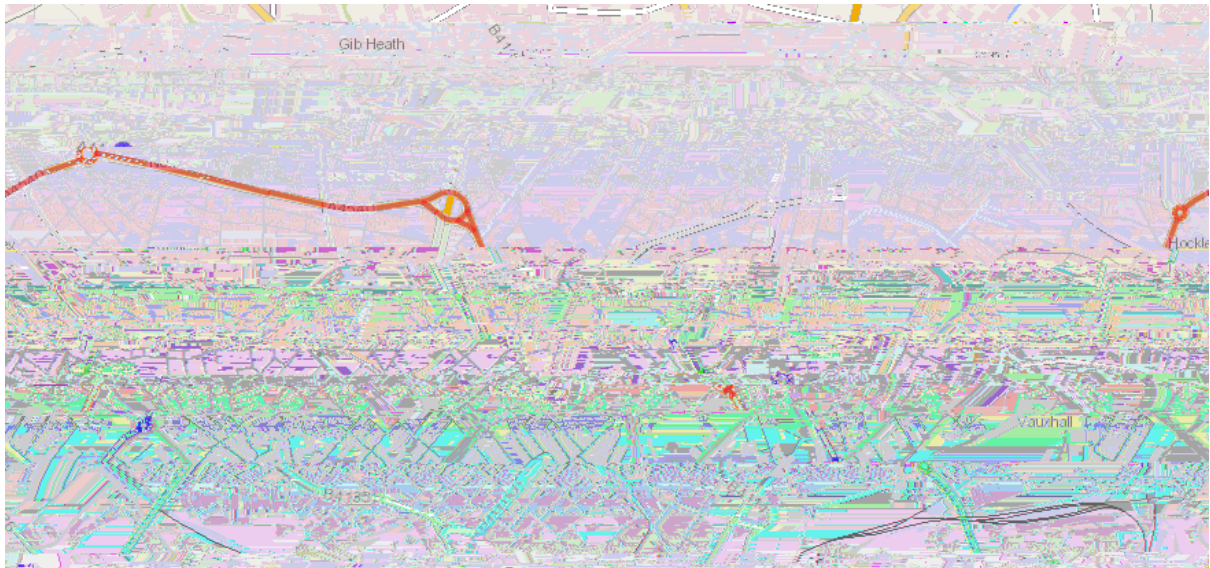
B4114 Lancaster Street (Lancaster Circus to Princip Street)

**MAPS FOR ILLUSTRATIVE PURPOSES ONLY**

**Birmingham City Council – Red Route Overview**



## A4540 Ring Road Red Route




**A38 Queensway Red Route**




**Walsall Road**


**Walsall Road Red Route (Birchfield Road to Lancaster Street)**




A38 Kingsbury Road Red Route



**Tyburn Road Red Route (Corporation Street to Bromford Lane junction)**



**Tyburn Road Red Route (Salford Circus to Kingsbury Road junction)**







**A45 Coventry Road Red Route (Bordesley Circus to Clay Lane)**




**A45 Coventry Road Red Route(Swan Island to Solihull Boundary)**



**Stratford Road Red Route (Camp Hill Circus to Greswolde Road)**



**Stratford Road Red Route (Formans Road to Beechcroft Avenue)**



**Stratford Road Red Route (Fox Hollies Road to Greenhill Way)**

